

BS ISO 19289:2015



BSI Standards Publication

Air quality — Meteorology — Siting classifications for surface observing stations on land

bsi.

...making excellence a habit.™

National foreword

This British Standard is the UK implementation of ISO 19289:2015.

The UK participation in its preparation was entrusted to Technical Committee EH/2/3, Ambient atmospheres.

A list of organizations represented on this committee can be obtained on request to its secretary.

This publication does not purport to include all the necessary provisions of a contract. Users are responsible for its correct application.

© The British Standards Institution 2015.
Published by BSI Standards Limited 2015

ISBN 978 0 580 83778 4

ICS 07.060

Compliance with a British Standard cannot confer immunity from legal obligations.

This British Standard was published under the authority of the Standards Policy and Strategy Committee on 31 March 2015.

Amendments/corrigenda issued since publication

Date	Text affected
------	---------------

**Air quality — Meteorology — Siting
classifications for surface observing
stations on land**

*Qualité de l'air — Météorologie — Classifications des sites pour les
stations terrestres d'observation*





COPYRIGHT PROTECTED DOCUMENT

© ISO 2015

All rights reserved. Unless otherwise specified, no part of this publication may be reproduced or utilized otherwise in any form or by any means, electronic or mechanical, including photocopying, or posting on the internet or an intranet, without prior written permission. Permission can be requested from either ISO at the address below or ISO's member body in the country of the requester.

ISO copyright office
Case postale 56 • CH-1211 Geneva 20
Tel. + 41 22 749 01 11
Fax + 41 22 749 09 47
E-mail copyright@iso.org
Web www.iso.org

Published in Switzerland

Contents

Page

Foreword	iv
Introduction	v
1 Scope	1
2 Air temperature and humidity	1
2.1 General.....	1
2.2 Class 1.....	2
2.3 Class 2.....	3
2.4 Class 3 (additional estimated uncertainty added by siting up to 1 °C).....	3
2.5 Class 4 (additional estimated uncertainty added by siting up to 2 °C).....	4
2.6 Class 5 (additional estimated uncertainty added by siting up to 5 °C).....	4
3 Precipitation	5
3.1 General.....	5
3.2 Class 1.....	5
3.3 Class 2 (additional estimated uncertainty added by siting up to 5 %).....	6
3.4 Class 3 (additional estimated uncertainty added by siting up to 15 %).....	6
3.5 Class 4 (additional estimated uncertainty added by siting up to 25 %).....	6
3.6 Class 5 (additional estimated uncertainty added by siting up to 100 %).....	7
4 Surface wind	7
4.1 General.....	7
4.2 Roughness.....	7
4.3 Environment classification.....	8
4.4 Class 1.....	8
4.5 Class 2 (additional estimated uncertainty added by siting up to 30 %, possibility to apply correction).....	9
4.6 Class 3 (additional estimated uncertainty added by siting up to 50 %, correction cannot be applied).....	9
4.7 Class 4 (additional estimated uncertainty added by siting greater than 50 %).....	10
4.8 Class 5 (additional estimated uncertainty cannot be defined).....	10
5 Global and diffuse radiation	10
5.1 General.....	10
5.2 Class 1.....	10
5.3 Class 2.....	11
5.4 Class 3.....	11
5.5 Class 4.....	11
5.6 Class 5.....	12
6 Direct radiation and sunshine duration	12
6.1 General.....	12
6.2 Class 1.....	12
6.3 Class 2.....	12
6.4 Class 3.....	13
6.5 Class 4.....	13
6.6 Class 5.....	13
Bibliography	14

Foreword

ISO (the International Organization for Standardization) is a worldwide federation of national standards bodies (ISO member bodies). The work of preparing International Standards is normally carried out through ISO technical committees. Each member body interested in a subject for which a technical committee has been established has the right to be represented on that committee. International organizations, governmental and non-governmental, in liaison with ISO, also take part in the work. ISO collaborates closely with the International Electrotechnical Commission (IEC) on all matters of electrotechnical standardization.

The procedures used to develop this document and those intended for its further maintenance are described in the ISO/IEC Directives, Part 1. In particular the different approval criteria needed for the different types of ISO documents should be noted. This document was drafted in accordance with the editorial rules of the ISO/IEC Directives, Part 2 (see www.iso.org/directives).

Attention is drawn to the possibility that some of the elements of this document may be the subject of patent rights. ISO shall not be held responsible for identifying any or all such patent rights. Details of any patent rights identified during the development of the document will be in the Introduction and/or on the ISO list of patent declarations received (see www.iso.org/patents).

Any trade name used in this document is information given for the convenience of users and does not constitute an endorsement.

For an explanation on the meaning of ISO specific terms and expressions related to conformity assessment, as well as information about ISO's adherence to the WTO principles in the Technical Barriers to Trade (TBT) see the following URL: [Foreword - Supplementary information](#)

ISO 19289 was prepared by ISO/TC 146, *Air quality*, Subcommittee SC 5, *Meteorology*, and the World Meteorological Organization (WMO) as a common ISO/WMO Standard under the Agreement on Working Arrangements signed between the WMO and ISO in 2008. This International Standard is identical to the "Siting Classifications for Surface Observing Stations on Land", published in the WMO Guide to Meteorological Instruments and Methods of Observations (WMO-No. 8), 2014 Edition, Part I, Chapter 1, Annex 1B.

Introduction

Environmental conditions of a site¹⁾ might influence the measurement results. A careful analysis of the site environmental conditions is to be associated to the knowledge of the instrument characteristics to avoid quantities of influence to distort measurement results affecting their representativeness, particularly when a site is supposed to be representative of a large area (i.e. 100 km² to 1 000 km²).

1) A “site” is defined as the place where the instrument is installed.

Air quality — Meteorology — Siting classifications for surface observing stations on land

1 Scope

This International Standard indicates exposure rules for various sensors, but what should be done when these conditions are not fulfilled? There are sites that do not respect the recommended exposure rules. Consequently, a classification has been established to help determine the given site's representativeness on a small scale (impact of the surrounding environment). Hence, a class 1 site can be considered as a reference site. A class 5 site is a site where nearby obstacles create an inappropriate environment for a meteorological measurement that is intended to be representative of a wide area (at least tens of km²). The smaller the siting class, the higher the representativeness of the measurement for a wide area. In a perfect world, all sites would be in class 1 but the real world is not perfect and some compromises are necessary. A site with a poor class number (large number) can still be valuable for a specific application needing a measurement in this particular site, including its local obstacles.

The classification process helps the actors and managers of a network to better take into consideration the exposure rules and thus it often improves the siting. At least, the siting environment is known and documented in the metadata. It is obviously possible and recommended to fully document the site but the risk is that a fully documented site might increase the complexity of the metadata, which would often restrict their operational use. That is why this siting classification is defined to condense the information and facilitate the operational use of this metadata information.

A site as a whole has no single classification number. Each parameter being measured at a site has its own class and is sometimes different from the others. If a global classification of a site is required, the maximum value of the parameters' classes can be used. The rating of each site should be reviewed periodically as environmental circumstances can change over a period of time. A systematic yearly visual check is recommended: if some aspects of the environment have changed, a new classification process is necessary. A complete update of the site classes should be done at least every five years.

In this International Standard, the classification is (occasionally) completed with an estimated uncertainty due to siting, which has to be added in the uncertainty budget of the measurement. This estimation is coming from bibliographic studies and/or some comparative tests.

The primary objective of this classification is to document the presence of obstacles close to the measurement site. Therefore, natural relief of the landscape may not be taken into account, if far away (i.e. >1 km). A method to judge if the relief is representative of the surrounding area is the following: Does a move of the station by 500 m change the class obtained? If the answer is no, the relief is a natural characteristic of the area and is not taken into account.

Complex terrain or urban areas generally lead to high class numbers. In such cases, an additional flag "S" can be added to class numbers 4 or 5 to indicate specific environment or application (i.e. 4S).

2 Air temperature and humidity

2.1 General

Sensors situated inside a screen should be mounted at a height determined by the meteorological service (within 1,25 m to 2,0 m as indicated in Reference [1]). The height should never be less than 1,25 m. The respect of the higher limit is less stringent, as the temperature gradient versus height is decreasing with height. For example, the difference in temperature for sensors located between 1,5 m and 2,0 m is less than 0,2 °C.

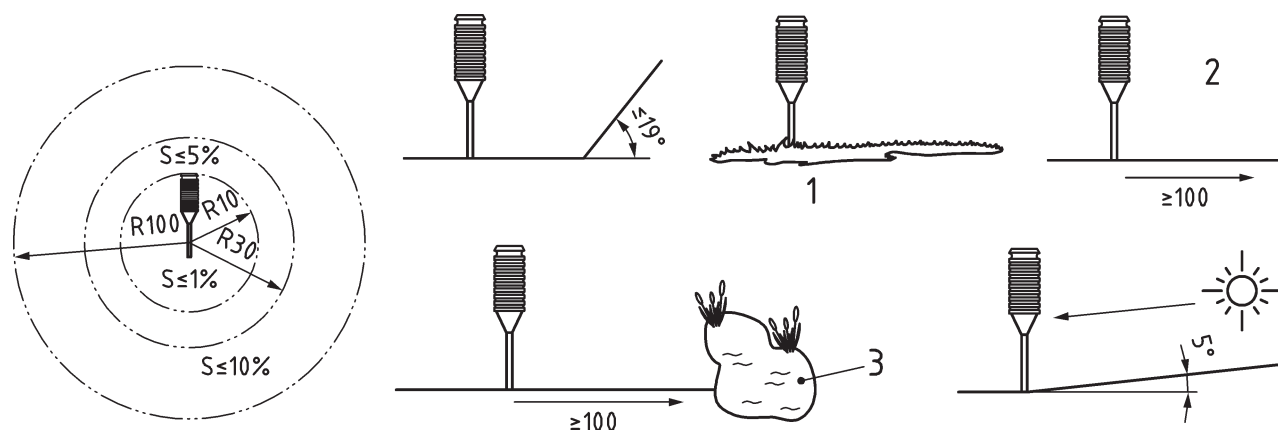
The main discrepancies are caused by the following unnatural surfaces and shading:

- a) Obstacles around the screen influence the irradiative balance of the screen. A screen close to a vertical obstacle might be shaded from the solar radiation or “protected” against the night radiative cooling of the air by receiving the warmer infrared radiation from this obstacle or influenced by reflected radiation;
- b) Neighbouring artificial surfaces might heat the air and should be avoided. The extent of their influence depends on the wind conditions, as wind affects the extent of air exchange. Unnatural or artificial surfaces to take into account are heat sources, reflective surfaces (for example, buildings, concrete surfaces, car parks), and water or moisture sources (for example, ponds, lakes, irrigated areas). Shading by nearby obstacles should be avoided. Shading due to natural relief is not taken into account for the classification (see above). The indicated vegetation growth height represents the height of the vegetation maintained in a “routine” manner. A distinction is made between structural vegetation height (per type of vegetation present on the site) and height resulting from poor maintenance. Classification of the given site is therefore made on the assumption of regular maintenance (unless such maintenance is not practicable).

2.2 Class 1

- a) Flat, horizontal land, surrounded by an open space, slope less than $1/3$ (19°);
- b) Ground covered with natural and low vegetation (<10 cm) representative of the region;
- c) Measurement point situated
 - 1) at more than 100 m from heat sources or reflective surfaces (buildings, concrete surfaces, car parks, etc.),
 - 2) at more than 100 m from an expanse of water (unless significant of the region), and
 - 3) away from all projected shade when the sun is higher than 5° .

A source of heat (or expanse of water) is considered to have an impact if it occupies more than 10 % of the surface within a radius of 100 m surrounding the screen, makes up 5 % of an annulus of 10 m to 30 m, or covers 1 % of a 10 m radius area.



Key

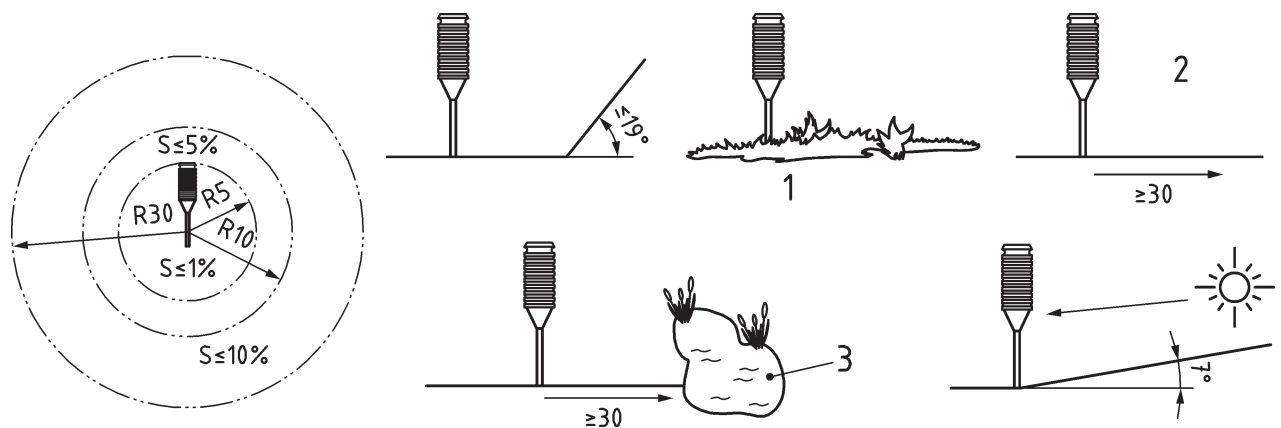
- 1 low vegetation (<10 cm)
- 2 heat sources (building, car parks, concrete surface)
- 3 lake
- S surface of heat sources

Figure 1 — Schematic showing criteria for air temperature and humidity for class 1 sites (numbers are given in metres unless otherwise indicated)

2.3 Class 2

- a) Flat, horizontal land, surrounded by an open space, slope inclination less than $1/3$ (19°);
- b) Ground covered with natural and low vegetation (<10 cm) representative of the region;
- c) Measurement point situated
 - 1) at more than 30 m from artificial heat sources or reflective surfaces (buildings, concrete surfaces, car parks, etc.),
 - 2) at more than 30 m from an expanse of water (unless significant of the region), and
 - 3) away from all projected shade when the sun is higher than 7° .

A source of heat (or expanse of water) is considered to have an impact if it occupies more than 10 % of the surface within a radius of 30 m surrounding the screen, makes up 5 % of an annulus of 5 m to 10 m, or covers 1 % of a 5 m radius area.



Key

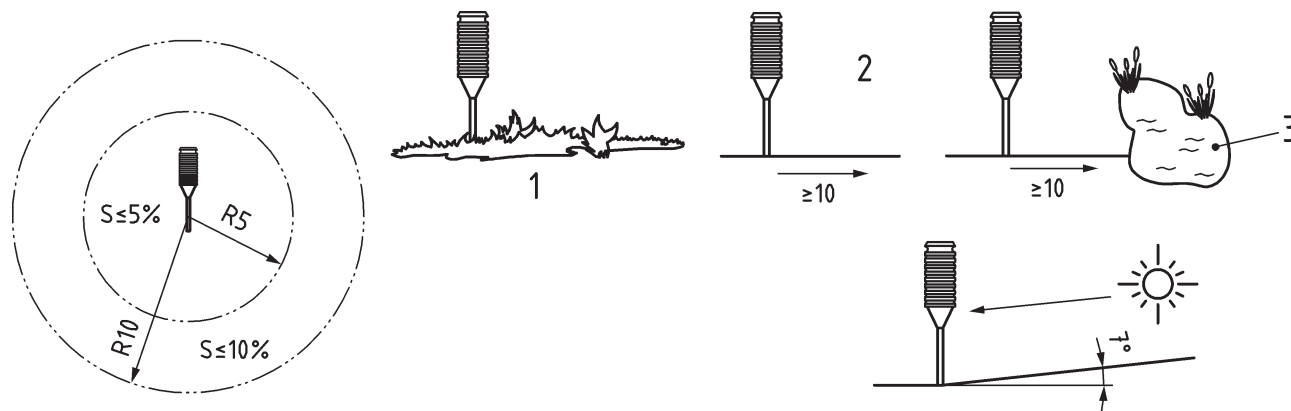
- 1 vegetation (<10 cm)
- 2 heat sources (building, car parks, concrete surface)
- 3 lake
- S surface of heat sources

Figure 2 — Schematic showing criteria for air temperature and humidity for class 2 sites (numbers are given in metres unless otherwise indicated)

2.4 Class 3 (additional estimated uncertainty added by siting up to 1°C)

- a) Ground covered with natural and low vegetation (<25 cm) representative of the region;
- b) Measurement point situated
 - 1) at more than 10 m from artificial heat sources and reflective surfaces (buildings, concrete surfaces, car parks, etc.),
 - 2) at more than 10 m from an expanse of water (unless significant of the region), and
 - 3) away from all projected shade when the sun is higher than 7° .

A source of heat (or expanse of water) is considered to have an impact if it occupies more than 10 % of the surface within a radius of 10 m surrounding the screen or makes up 5 % of a 5 m radius.



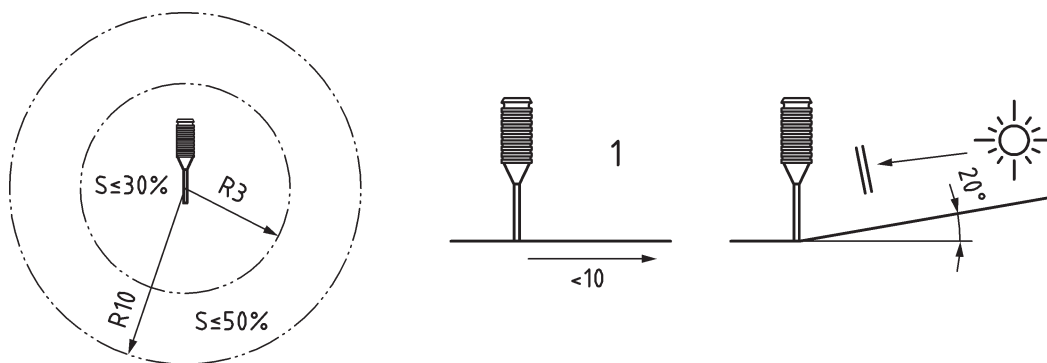
Key

- 1 vegetation (<25 cm)
- 2 heat sources (building, car parks, concrete surface)
- 3 lake
- S surface of heat sources

Figure 3 — Schematic showing criteria for air temperature and humidity for class 3 sites (numbers are given in metres unless otherwise indicated)

2.5 Class 4 (additional estimated uncertainty added by siting up to 2 °C)

- a) Close, artificial heat sources, and reflective surfaces (buildings, concrete surfaces, car parks, etc.) or expanse of water (unless significant of the region) occupying
 - 1) less than 50 % of the surface within a circular area of 10 m radius around the screen, and
 - 2) less than 30 % of the surface within a circular area of 3 m radius around the screen.
- b) Away from all projected shade when the sun is higher than 20°.



Key

- 1 heat sources (building, car parks, concrete surface)
- S surface of heat sources

Figure 4 — Schematic showing criteria for air temperature and humidity for class 4 sites (numbers are given in metres unless otherwise indicated)

2.6 Class 5 (additional estimated uncertainty added by siting up to 5 °C)

Site not meeting the requirements of class 4.

3 Precipitation

3.1 General

Wind is the greatest source of disturbance in precipitation measurements due to the effect of the instrument on the airflow. Unless rain gauges are artificially protected against wind, for instance, by a wind shield, the best sites are often found in clearings within forests or orchards, among trees, in scrub or shrub forests, or where other objects act as an effective windbreak for winds from all directions. Ideal conditions for the installation are those where equipment is set up in an area surrounded uniformly by obstacles of uniform height. An obstacle is an object with an effective angular width of 10° or more.

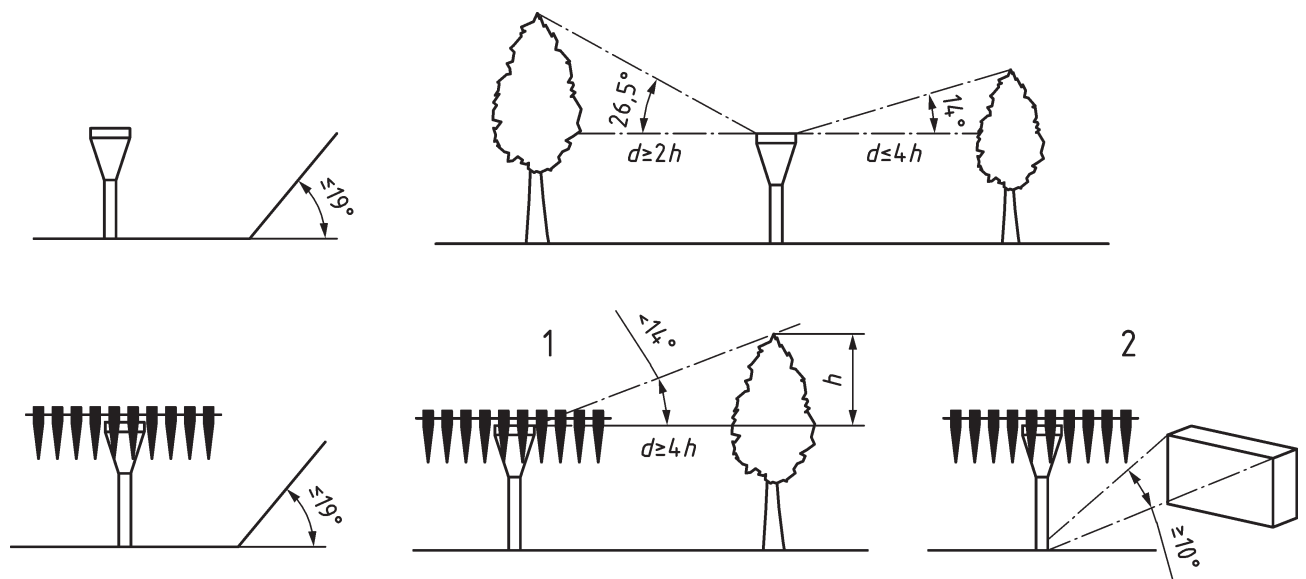
The choice of such a site is not compatible with constraints in respect of the height of other measuring equipment. Such conditions are practically unrealistic. If obstacles are not uniform, they are prone to generate turbulence, which distorts measurements; this effect is more pronounced for solid precipitation. This is the reason why more realistic rules of elevation impose a certain distance from any obstacles. The orientation of such obstacles with respect to prevailing wind direction is deliberately not taken into account.

Indeed, heavy precipitation is often associated with convective factors, whereby the wind direction is not necessarily that of the prevailing wind. Obstacles are considered of uniform height if the ratio between the highest and lowest height is less than two.

Reference for the heights of obstacles is the catchment's height of the rain gauge.

3.2 Class 1

- a) Flat, horizontal land, surrounded by an open area, slope less than $1/3$ (19°). Rain gauge shall be surrounded by low obstacles of uniform height, that is, subtending elevation angles between 14° and 26° (obstacles at a distance between two to four times their height);
- b) Flat, horizontal land, surrounded by an open area, slope less than $1/3$ (19°). For a rain gauge artificially protected against wind, the instrument does not necessarily need to be protected by obstacles of uniform height. In this case, any other obstacles shall be situated at a distance of at least four times their height.



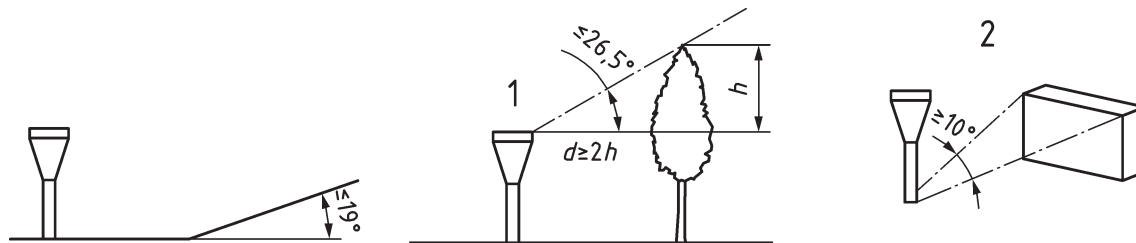
Key

- 1 site
- 2 obstacle

Figure 5 — Schematic showing criteria for precipitation for class 1 sites

3.3 Class 2 (additional estimated uncertainty added by siting up to 5 %)

- a) Flat, horizontal land, surrounded by an open area, slope less than $1/3$ ($\leq 19^\circ$);
- b) Possible obstacles shall be situated at a distance at least twice the height of the obstacle (with respect to the catchment's height of the rain gauge).




Key

- 1 site
- 2 obstacle

Figure 6 — Schematic showing criteria for precipitation for class 2 sites

3.4 Class 3 (additional estimated uncertainty added by siting up to 15 %)

- a) Land is surrounded by an open area, slope less than $1/2$ ($\leq 30^\circ$);
- b) Possible obstacles shall be situated at a distance greater than the height of the obstacle.



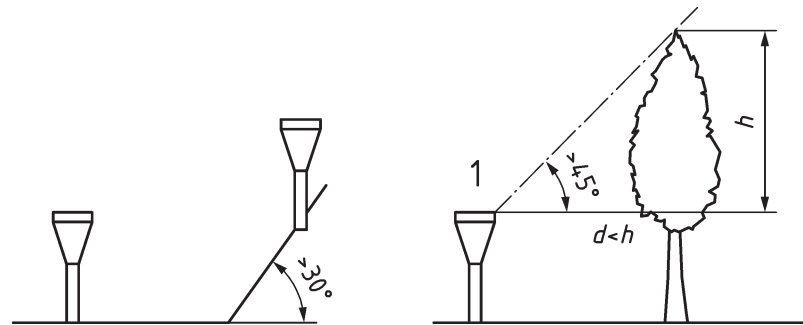
Key

- 1 site

Figure 7 — Schematic showing criteria for precipitation for class 3 sites

3.5 Class 4 (additional estimated uncertainty added by siting up to 25 %)

- a) Steeply sloping land ($>30^\circ$);
- b) Possible obstacles shall be situated at a distance greater than one half ($1/2$) the height of the obstacle.



Key

1 site

Figure 8 — Schematic showing criteria for precipitation for class 4 sites

3.6 Class 5 (additional estimated uncertainty added by siting up to 100 %)

Obstacles situated closer than one half (1/2) their height (tree, roof, wall, etc.).



Figure 9 — Schematic showing criteria for precipitation for class 5 sites

4 Surface wind

4.1 General

Conventional elevation rules stipulate that sensors should be placed 10 m above ground surface level and on open ground. Open ground here represents a surface where obstacles are situated at a minimum distance equal to at least 10 times their height.

4.2 Roughness

Wind measurements are disturbed not only by surrounding obstacles; terrain roughness also plays a role.

WMO defines wind blowing at a geometrical height of 10 m and with a roughness length of 0,03 m as the surface wind for land stations.

This is regarded as a reference wind for which exact conditions are known (10 m height and roughness length of 0,03 m).

Therefore, roughness around the measuring site has to be documented. Roughness should be used to convert the measuring wind to the reference wind but this procedure can be applied only when the obstacles are not too close. Roughness-related matters and correction procedure are described in Reference [1] (Part I, Chapter 5).

The roughness classification reproduced from Reference [1] (Part I, Chapter 5) is recalled here:

Table 1 — Terrain classification [2,3] in terms of aerodynamic roughness length z_0

Class index	Short terrain description	z_0 in m
1	Open sea, fetch at least 5 km	0,000 2
2	Mud flats, snow; no vegetation, no obstacles	0,005
3	Open flat terrain; grass, few isolated obstacles	0,03
4	Low crops; occasional large obstacles, $x/H > 20$ ^a	0,10
5	High crops; scattered obstacles, $15 < x/H < 20$ ^a	0,25
6	Parkland, bushes; numerous obstacles, x/H approximately 10 ^a	0,5
7	Regular large obstacle coverage (suburb, forest)	1,0
8	City centre with high and low-rise buildings	≥ 2

^a Here, x is a typical upwind obstacle distance and H is the height of the corresponding major obstacles. For more detailed and updated terrain class descriptions, see Reference [4].

4.3 Environment classification

The presence of obstacles, including vegetation, (almost invariably) means a reduction in average wind readings but less significantly affects wind gusts.

The following classification assumes measurement at 10 m, which is the standard elevation for meteorological measurement.

When measurements are carried out at lower height (such as measurements carried out at 2 m, as is sometimes the case for agroclimatological purposes), a class 4 or 5 (see below) is to be used, with flag S (Specific situation).

Where numerous obstacles higher than 2 m are present, it is recommended that sensors be placed 10 m above the average height of the obstacles. This method allows the influence of the adjacent obstacles to be minimized. This method represents a permanent solution for partly eliminating the influence of certain obstacles. It inconveniently imposes the necessity for higher masts that are not standard and consequently are more expensive. It shall be considered for certain sites and where used, the height of obstacles to be taken into account is that above the level situated 10 m below the sensors (e.g. for an anemometer installed at a 13 m height, the reference “ground” level of the obstacles is at a 3 m height; an obstacle of 7 m is considered to have an effective height of 4 m).

In the following, an object is considered to be an obstacle if its effective angular width is over 10°. In the case of tall thin obstacles, i.e. effective angular width less than 10° and height greater than 8 m, these also need to be taken into consideration when considering class 1 to 3, as mentioned below. Under some circumstances, a cluster of tall thin obstacles will have a similar effect to a single wider obstacle and will need to be considered as such.

Changes of altitude (positive or negative) in the landscape which are not representative of the landscape are considered as obstacles.

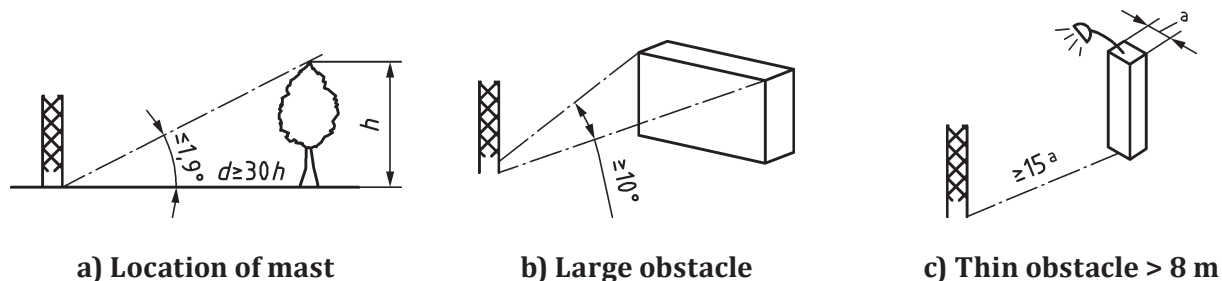
4.4 Class 1

- a) The mast should be located at a distance equal to at least 30 times the height of surrounding obstacles;

- b) Sensors should be situated at a minimum distance of 15 times the width of thin obstacles (mast, thin tree) higher than 8 m.

Single obstacles lower than 4 m can be ignored.

Roughness class index is less than or equal to four (roughness length $\leq 0,1$ m).



Key

a Width.

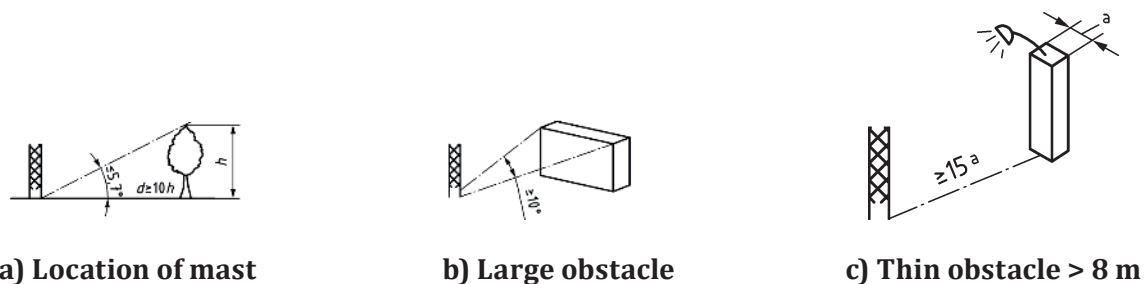
Figure 10 — Schematic showing criteria for surface wind for class 1 sites

4.5 Class 2 (additional estimated uncertainty added by siting up to 30 %, possibility to apply correction)

- a) The mast should be located at a distance of at least 10 times the height of the surrounding obstacles;
- b) Sensors should be situated at a minimum distance of 15 times the width of thin obstacles (mast, thin tree) over 8 m high.

Single obstacles lower than 4 m can be ignored.

Roughness class index is less than or equal to five (roughness length $\leq 0,25$ m).



Key

a Width.

Figure 11 — Schematic showing criteria for surface wind for class 2 sites

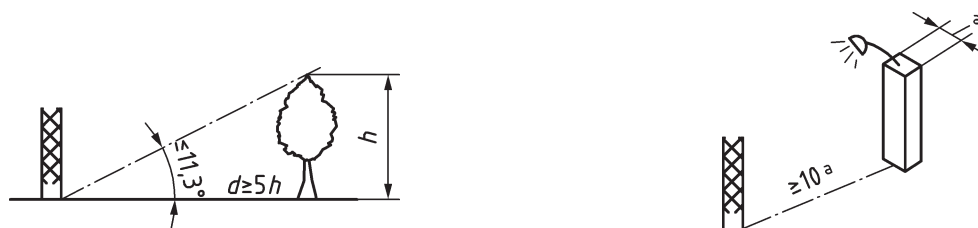
NOTE When the mast is located at a distance of at least 20 times the height of the surrounding obstacles, a correction [see Reference [1] (Part I, Chapter 5)] can be applied. In case of nearer obstacles, a correction may be applied in some situations.

4.6 Class 3 (additional estimated uncertainty added by siting up to 50 %, correction cannot be applied)

- a) The mast should be located at a distance of at least five times the height of surrounding obstacles;

- b) Sensors should be situated at a minimum distance of 10 times the width of thin obstacles (mast, thin tree) higher than 8 m.

Single obstacles lower than 5 m can be ignored.



Key

a Width.

Figure 12 — Schematic showing criteria for surface wind for class 3 sites

4.7 Class 4 (additional estimated uncertainty added by siting greater than 50 %)

- a) The mast should be located at a distance of at least 2,5 times the height of surrounding obstacles;
 b) No obstacle with an angular width larger than 60° and a height greater than 10 m, within a 40 m distance.
 Single obstacles lower than 6 m can be ignored, only for measurements at 10 m or above.

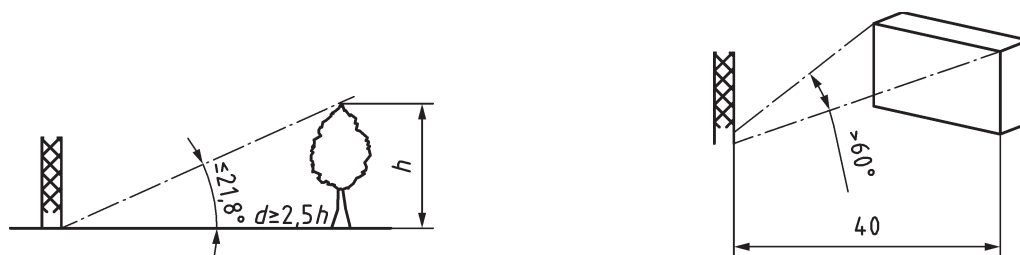


Figure 13 — Schematic showing criteria for surface wind for class 4 sites (numbers are given in metres unless otherwise indicated)

4.8 Class 5 (additional estimated uncertainty cannot be defined)

Site not meeting the requirements of class 4.

5 Global and diffuse radiation

5.1 General

Close obstacles have to be avoided. Shading due to the natural relief is not taken into account for the classification. Non-reflecting obstacles below the visible horizon can be neglected. An obstacle is considered as reflecting if its albedo is greater than 0,5. The reference position for elevation angles is the sensitive element of the instrument.

5.2 Class 1

- a) No shade projected onto the sensor when the sun is at an angular height of over 5°. For regions with latitude $\geq 60^\circ$, this limit is decreased to 3°;

- b) No non-shading reflecting obstacles with an angular height above 5° and a total angular width above 10° .




Figure 14 — Schematic showing criteria for global and diffusive radiation for class 1 sites

5.3 Class 2

- a) No shade projected onto the sensor when the sun is at an angular height of over 7° . For regions with latitude $\geq 60^\circ$, this limit is decreased to 5° ;
- b) No non-shading reflecting obstacles with an angular height above 7° and a total angular width above 20° .

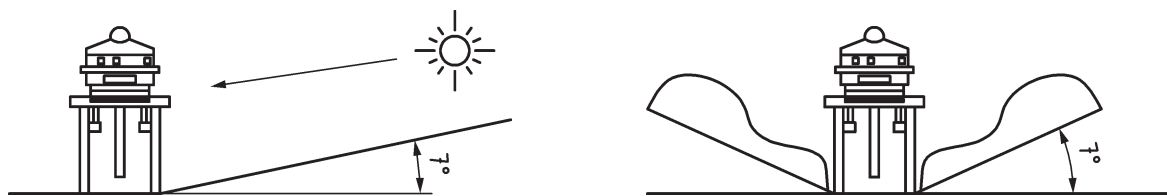


Figure 15 — Schematic showing criteria for global and diffusive radiation for class 2 sites

5.4 Class 3

- a) No shade projected onto the sensor when the sun is at an angular height of over 10° . For regions with latitude $\geq 60^\circ$, this limit is decreased to 7° ;
- b) No non-shading reflecting obstacles with an angular height above 15° and a total angular width above 45° .

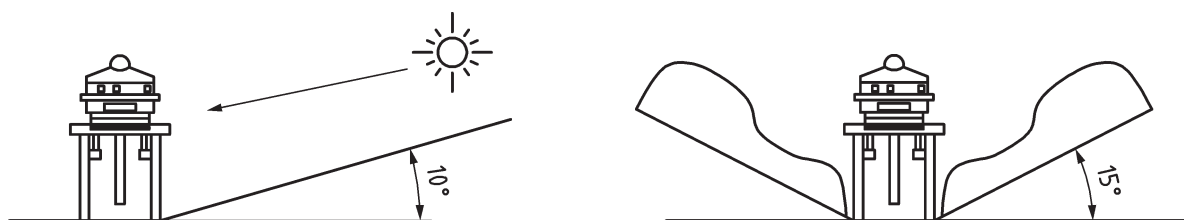
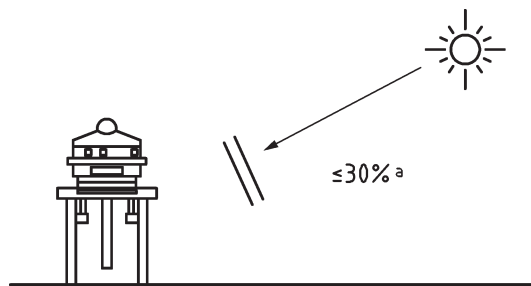


Figure 16 — Schematic showing criteria for global and diffusive radiation for class 3 sites

5.5 Class 4

No shade projected during more than 30 % of the daytime, for any day of the year.



Key

^a % of daytime.

Figure 17 — Schematic showing criteria for global and diffusive radiation for class 4 sites

5.6 Class 5

Shade projected during more than 30 % of the daytime, for at least one day of the year.

6 Direct radiation and sunshine duration

6.1 General

Close obstacles have to be avoided. Shading due to the natural relief is not taken into account for the classification. Obstacles below the visible horizon can be neglected. The reference position for angles is the sensitive element of the instrument.

6.2 Class 1

No shade projected onto the sensor when the sun is at an angular height of over 3° .

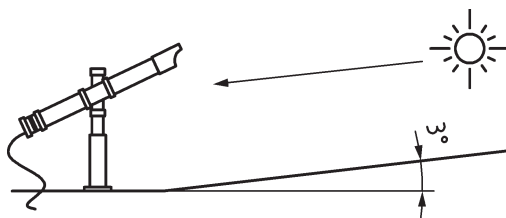


Figure 18 — Schematic showing criteria for direct radiation and sunshine duration for class 1 sites

6.3 Class 2

No shade projected onto the sensor when the sun is at an angular height of over 5° .

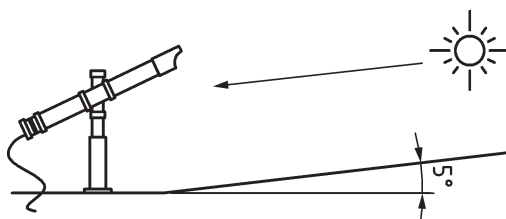


Figure 19 — Schematic showing criteria for direct radiation and sunshine duration for class 2 sites

6.4 Class 3

No shade projected onto the sensor when the sun is at an angular height of over 7°.

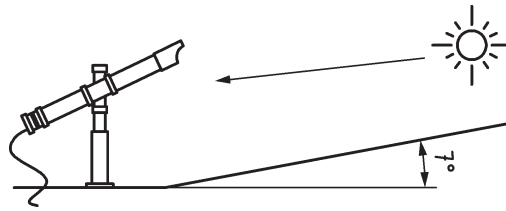
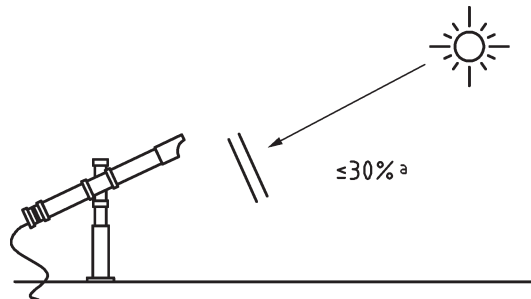


Figure 20 — Schematic showing criteria for direct radiation and sunshine duration for class 3 sites

6.5 Class 4

No shade projected during more than 30 % of the daytime, for any day of the year.



Key

^a % of daytime.

Figure 21 — Schematic showing criteria for direct radiation and sunshine duration for class 4 sites

6.6 Class 5

Shade projected during more than 30 % of the daytime, for at least one day of the year.

Bibliography

- [1] WMO GUIDE TO METEOROLOGICAL INSTRUMENTS AND METHODS OF OBSERVATIONS. WMO-No. 8. Edition, Geneva, 2014
- [2] DAVENPORT A.G. Rationale for determining design wind velocities. J. Struct. Div. 1960, **86** pp. 39–68
- [3] WIERINGA J. Representativeness of wind observations at airports. Bull. Am. Meteorol. Soc. 1980b, **61** pp. 962–971
- [4] DAVENPORT A.G., GRIMMOND C.S.B., OKE T.R., WIERINGA J. 2000: Estimating the roughness of cities and sheltered country. Preprints of the Twelfth American Meteorological Society Conference on Applied Climatology, Asheville, NC, United States, pp. 96–99

British Standards Institution (BSI)

BSI is the national body responsible for preparing British Standards and other standards-related publications, information and services.

BSI is incorporated by Royal Charter. British Standards and other standardization products are published by BSI Standards Limited.

About us

We bring together business, industry, government, consumers, innovators and others to shape their combined experience and expertise into standards-based solutions.

The knowledge embodied in our standards has been carefully assembled in a dependable format and refined through our open consultation process. Organizations of all sizes and across all sectors choose standards to help them achieve their goals.

Information on standards

We can provide you with the knowledge that your organization needs to succeed. Find out more about British Standards by visiting our website at bsigroup.com/standards or contacting our Customer Services team or Knowledge Centre.

Buying standards

You can buy and download PDF versions of BSI publications, including British and adopted European and international standards, through our website at bsigroup.com/shop, where hard copies can also be purchased.

If you need international and foreign standards from other Standards Development Organizations, hard copies can be ordered from our Customer Services team.

Subscriptions

Our range of subscription services are designed to make using standards easier for you. For further information on our subscription products go to bsigroup.com/subscriptions.

With **British Standards Online (BSOL)** you'll have instant access to over 55,000 British and adopted European and international standards from your desktop. It's available 24/7 and is refreshed daily so you'll always be up to date.

You can keep in touch with standards developments and receive substantial discounts on the purchase price of standards, both in single copy and subscription format, by becoming a **BSI Subscribing Member**.

PLUS is an updating service exclusive to BSI Subscribing Members. You will automatically receive the latest hard copy of your standards when they're revised or replaced.

To find out more about becoming a BSI Subscribing Member and the benefits of membership, please visit bsigroup.com/shop.

With a **Multi-User Network Licence (MUNL)** you are able to host standards publications on your intranet. Licences can cover as few or as many users as you wish. With updates supplied as soon as they're available, you can be sure your documentation is current. For further information, email bsmusales@bsigroup.com.

BSI Group Headquarters

389 Chiswick High Road London W4 4AL UK

Revisions

Our British Standards and other publications are updated by amendment or revision.

We continually improve the quality of our products and services to benefit your business. If you find an inaccuracy or ambiguity within a British Standard or other BSI publication please inform the Knowledge Centre.

Copyright

All the data, software and documentation set out in all British Standards and other BSI publications are the property of and copyrighted by BSI, or some person or entity that owns copyright in the information used (such as the international standardization bodies) and has formally licensed such information to BSI for commercial publication and use. Except as permitted under the Copyright, Designs and Patents Act 1988 no extract may be reproduced, stored in a retrieval system or transmitted in any form or by any means – electronic, photocopying, recording or otherwise – without prior written permission from BSI. Details and advice can be obtained from the Copyright & Licensing Department.

Useful Contacts:

Customer Services

Tel: +44 845 086 9001

Email (orders): orders@bsigroup.com

Email (enquiries): cservices@bsigroup.com

Subscriptions

Tel: +44 845 086 9001

Email: subscriptions@bsigroup.com

Knowledge Centre

Tel: +44 20 8996 7004

Email: knowledgecentre@bsigroup.com

Copyright & Licensing

Tel: +44 20 8996 7070

Email: copyright@bsigroup.com



...making excellence a habit.™